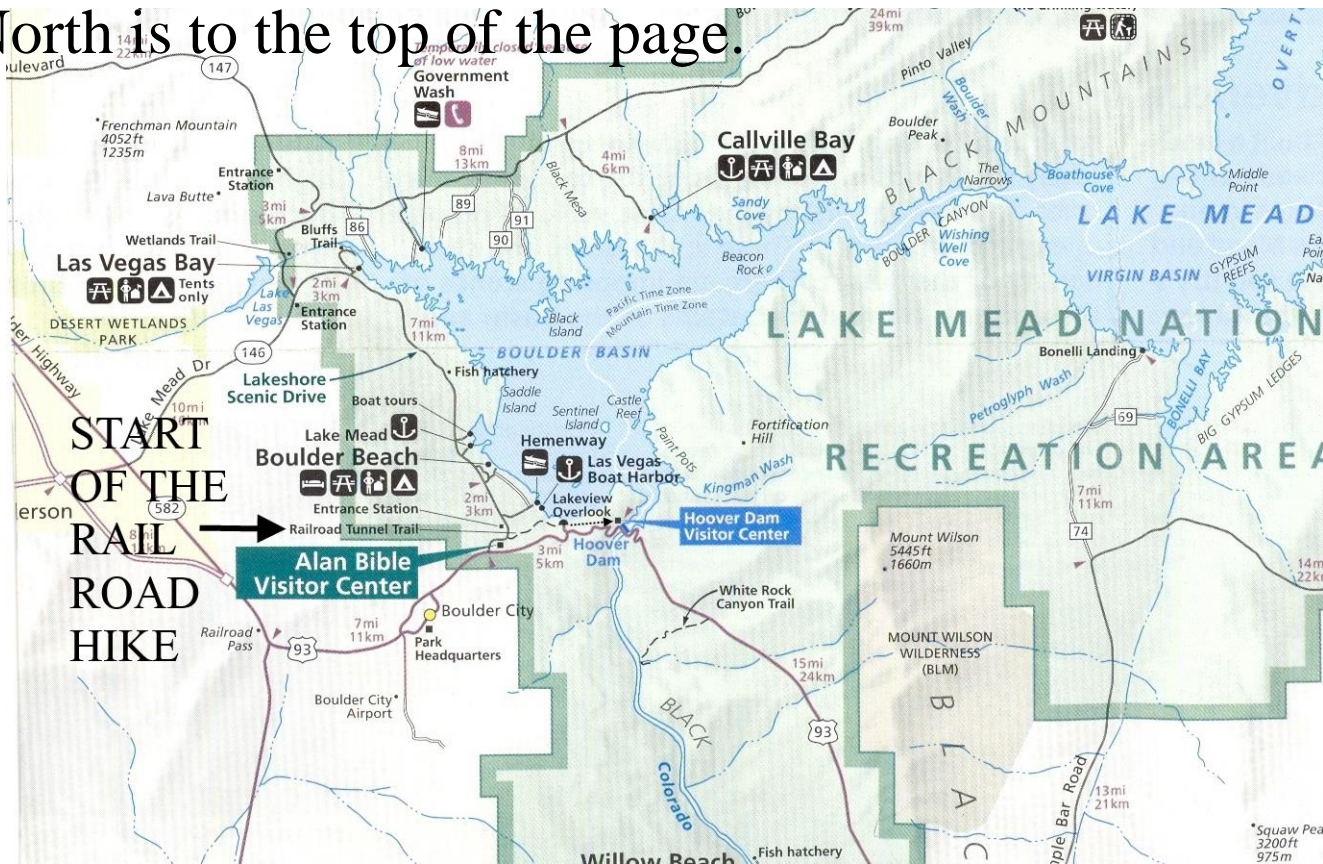


# RAILROAD TUNNEL TRAIL RUNS FROM THE ALAN BIBLE VISITORS CENTER TO HOOVER DAM

- The trail is 4.7 miles long
- It is fairly level
- It has a crushed stone surface
- It goes thru 5 tunnels
- It takes 1 hour 15 minutes at a brisk walk

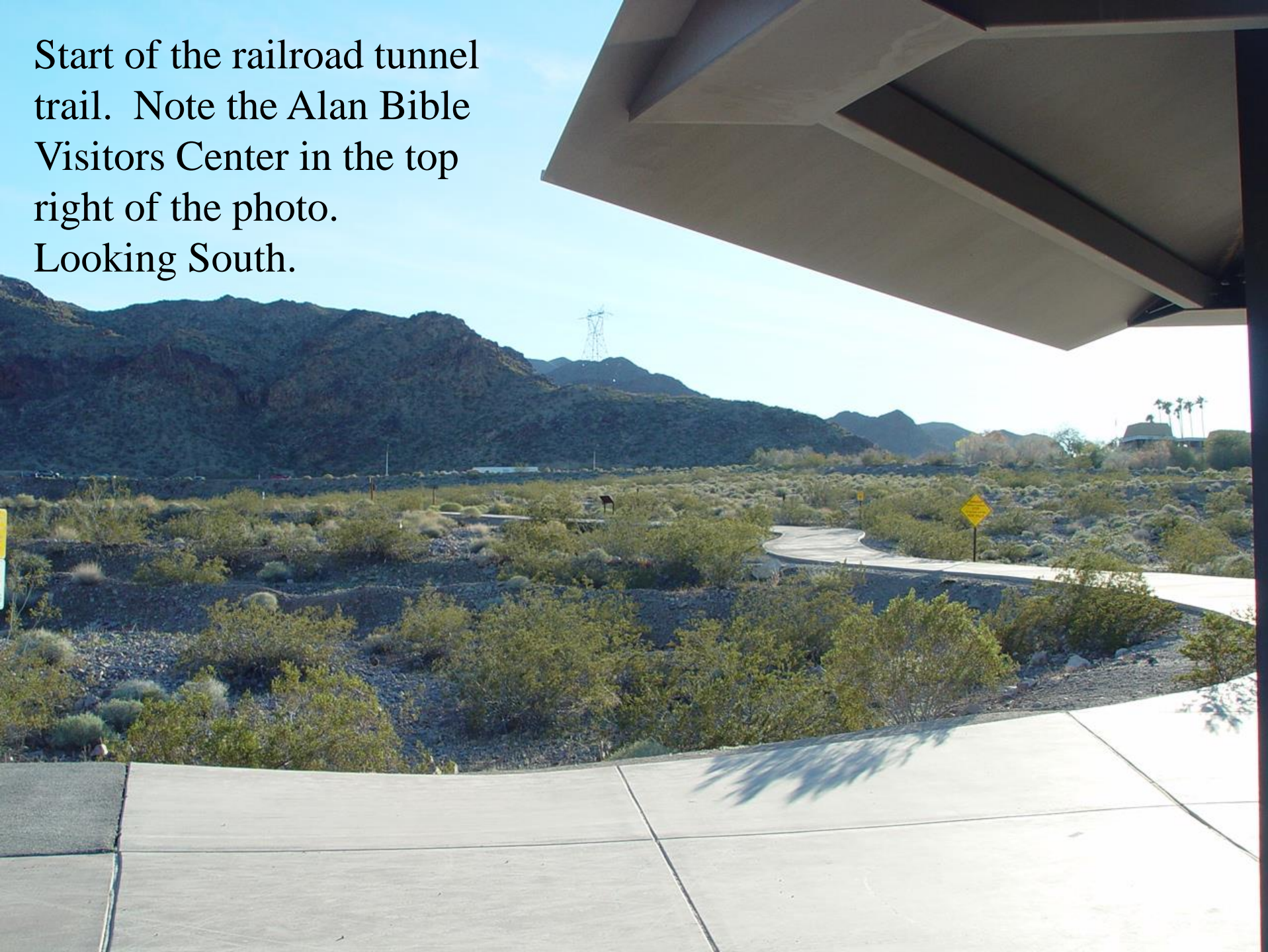
Note that the railroad tunnel trail starts just North of the Alan Bible Visitor Center.

North is to the top of the page.





Start of the railroad tunnel trail. Note the Alan Bible Visitors Center in the top right of the photo. Looking South.





Note the Hoover Dam Lodge on the hill in the upper left corner of the background.





Looking East with the railroad  
tunnel trail along the foot of  
the mountain.





Looking back West at the  
railroad tunnel trailhead.





Looking East at the first tunnel.  
Note the crushed stone roadbed.





Looking East at another  
tunnel.





Looking East at the same tunnel  
but with the added view of Lake  
Mead.







Looking down and west  
from the view point next  
to the inspection station



The end of the railroad tunnel trail and the start of the trail thru the BOR property.



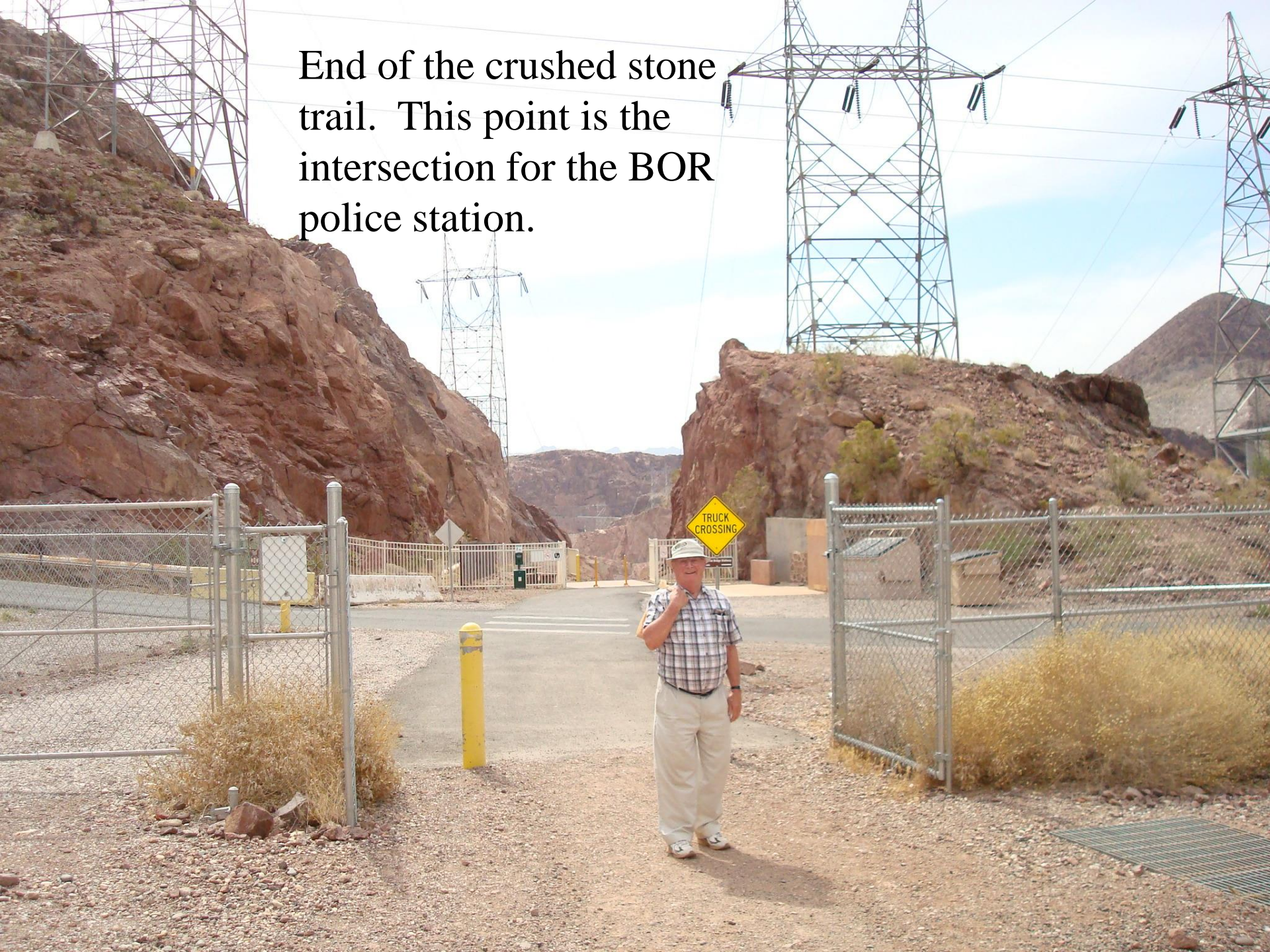


Walking East along the BOR trail. The inspection station is not shown but it is located under the highway bridge. Note the red and white 18 wheeler on the divided highway in the background.





End of the crushed stone trail. This point is the intersection for the BOR police station.



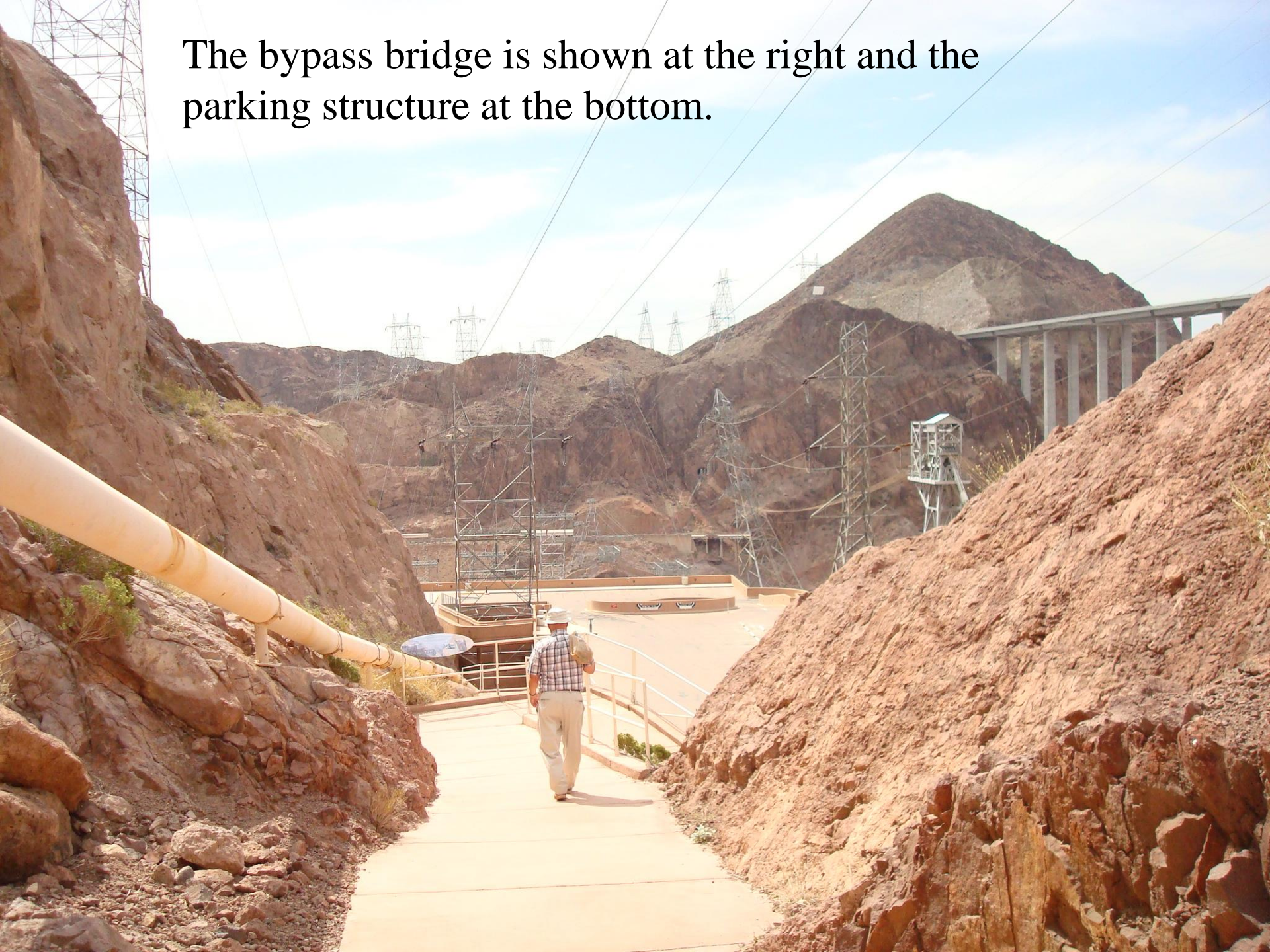


The trail is going down a  
cement walkway to the  
parking garage.






The bypass bridge is shown at the right and the parking structure at the bottom.






A large concrete switchback structure built into a desert canyon. The structure features a wide, flat top deck and a ramp with a white handrail. The concrete is a light tan color. The surrounding landscape is rocky and arid, with some sparse vegetation. In the background, there are power lines and a small building.

Concrete switch backs  
going down to the  
parking structure.

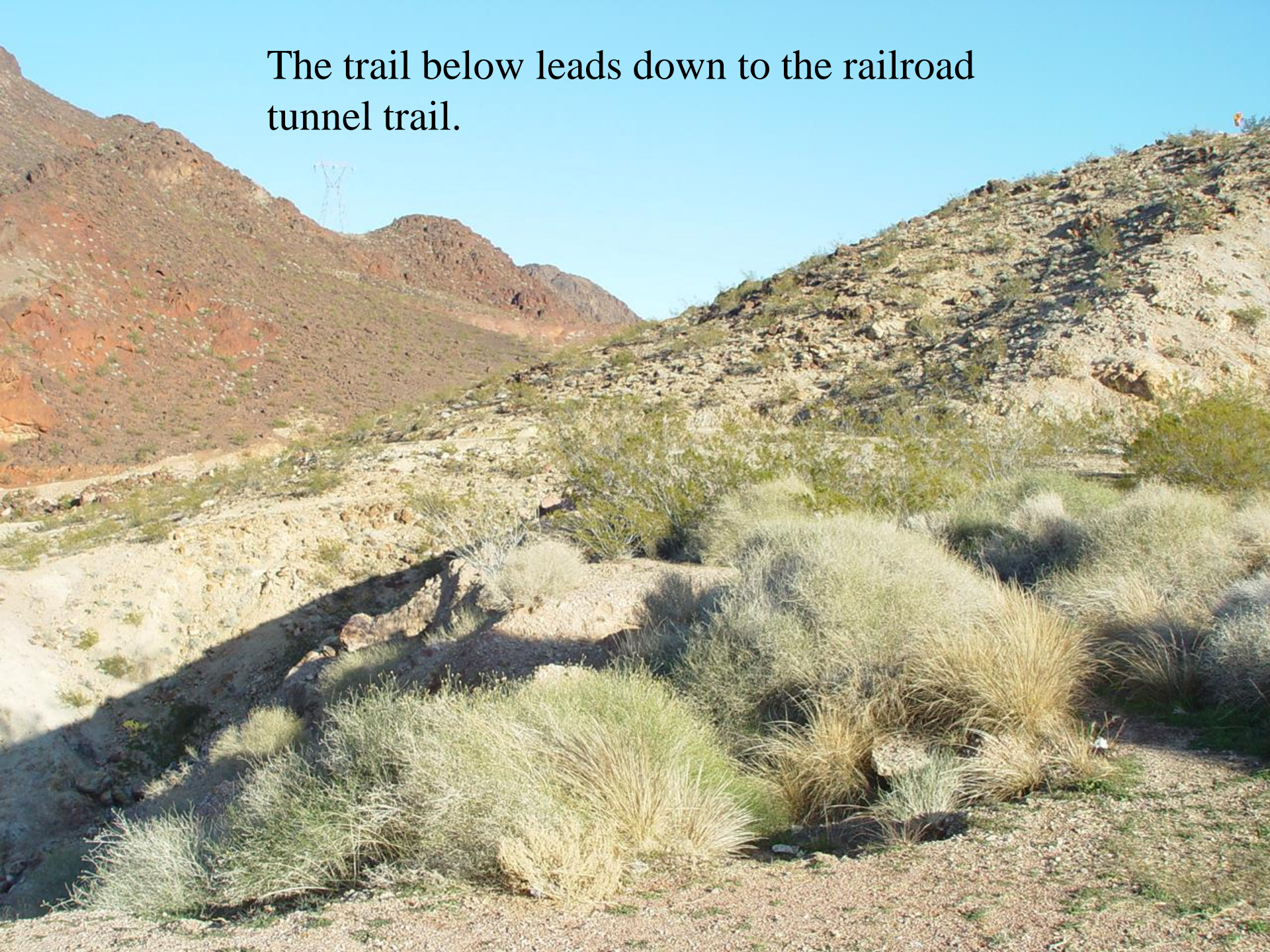


Another way to start the hike is at the Hoover Dam Lodge. From the back of the parking lot, just pass thru the gate and take the left hand trail as shown in the photo. The helicopter pad is to the left of the photo.





The trail below leads down to the railroad  
tunnel trail.



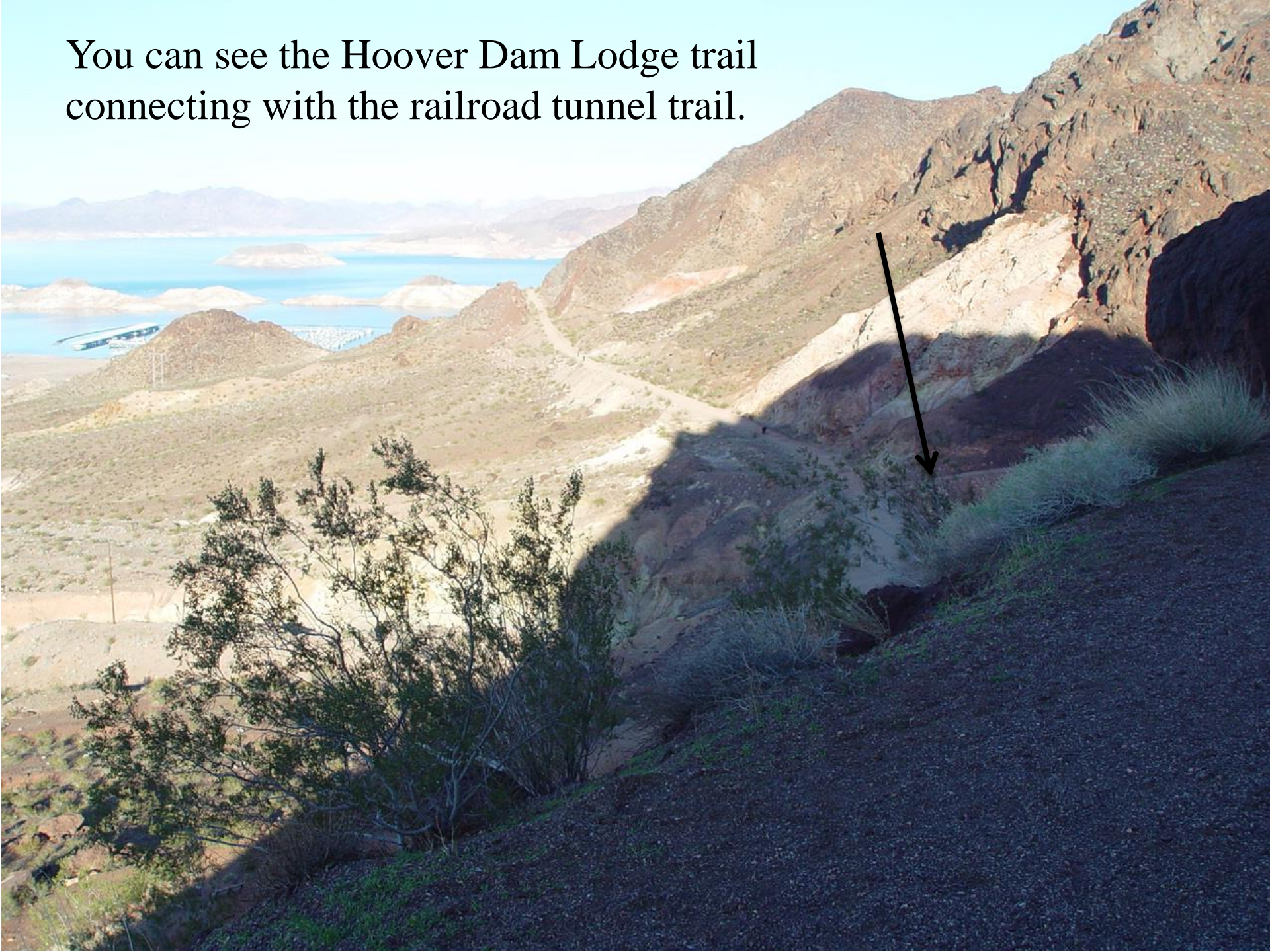


The Hoover Dam Lodge trail is shown in the background behind my niece's shoulders. It goes down and connects with the railroad tunnel trail.





You can see the Hoover Dam Lodge trail connecting with the railroad tunnel trail.





END OF SLIDES